




### Legend

- Proposed Rover
- Existing Vector Pipeline
- Townships Traversed

# Livingston County - MI

0 0.425 0.85 1.7 Miles



WGoodrum, 8/26/2015  
Gas Supply/GIS NAD 1983 UTM Zone 17N  
MXD14/Rover County Book\_Livingston County\_8\_2015.mxd

Note: This map has been compiled from the best existing sources, but Energy Transfer does not guarantee the accuracy of the map or information delineated thereon, nor does Energy Transfer assume any responsibility or liability for reliance thereon.